

# Legend

## Alignment

- Cut & Cover
- Retained Cut
- Surface
- Viaduct

- Station Locations
- Project Boundary

## Geographic Split

- AZ1 Northern Section
- Soil residential assessment criteria exceedance
- Soil concentration below assessment criteria

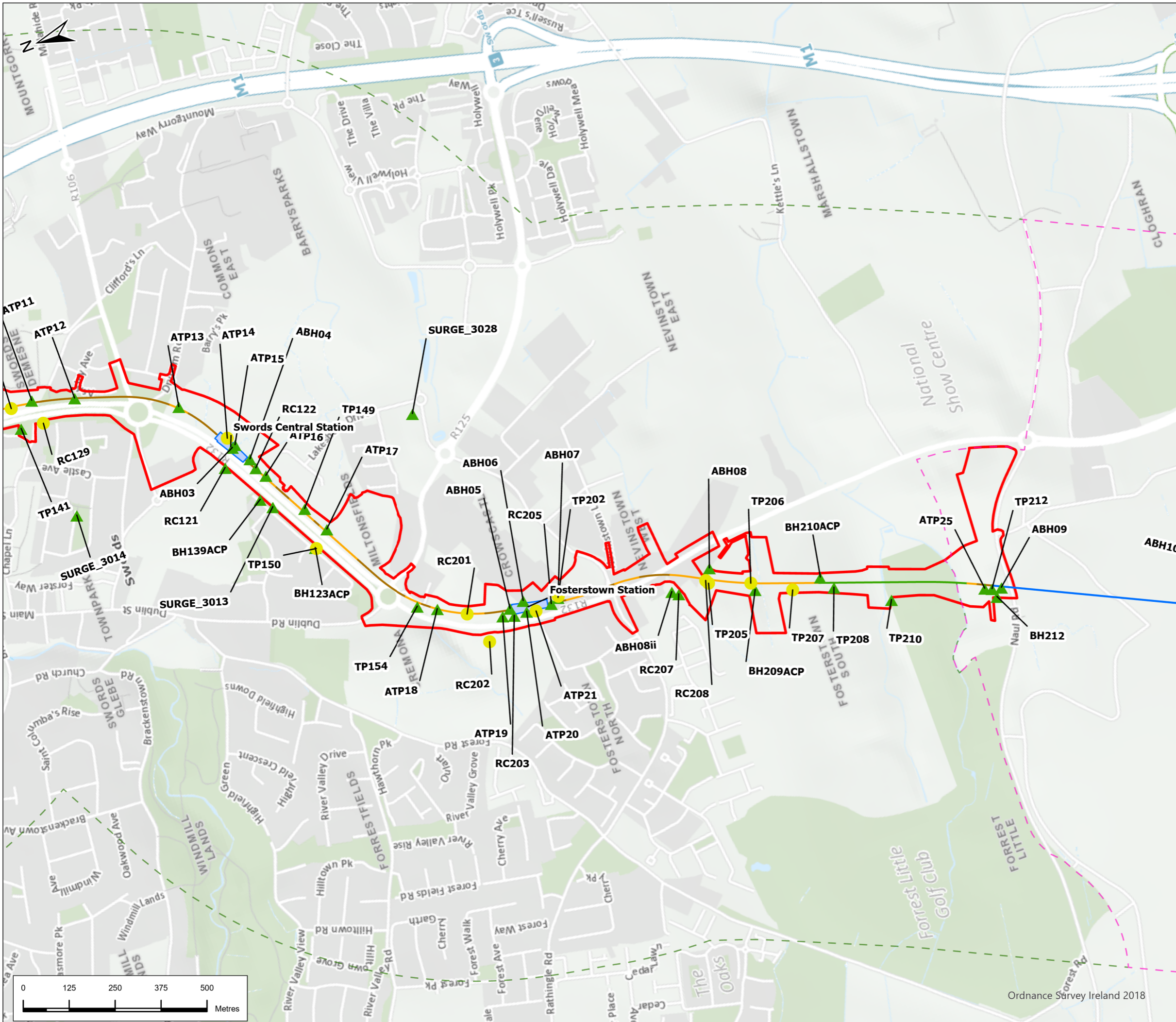


P02	8/8/22	Final Issue	FND	EP	RH	NC
Rev.	Date	Purpose of revision	Drawn	Check'd	Rev'd	Appr'd



**Drawing Title**  
Figure 20.13 Soil Geochemical Data Assessment Criteria Exceedances Sheet 1 of 7

<b>Drawing Status</b>	Final	
<b>Scale @ A3</b>	1:10,000	DO NOT SCALE
<b>JACOBS No.</b>	32108600	
<b>Client No.</b>		
<b>Drawing No.</b>	ML1-JAI-EIA-ROUT_XX-DR-Y-21085	<b>Rev</b> P02

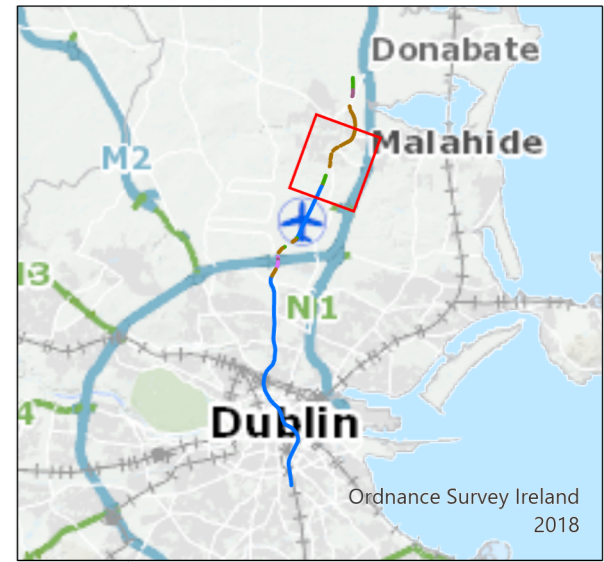


### Legend

- Alignment**
- Cut & Cover
  - Retained Cut
  - Surface
  - Tunnel
  - Station Locations
  - Project Boundary

### Geographic Split

- AZ1 Northern Section
- AZ2 Airport Section
- ▲ Soil residential assessment criteria exceedance
- Soil concentration below assessment criteria



P02	8/8/22	Final Issue	FND	EP	RH	NC
Rev.	Date	Purpose of revision	Drawn	Check'd	Rev'd	App'r'd



**Drawing Title**  
 Figure 20.13 Soil Geochemical Data Assessment Criteria Exceedances  
 Sheet 2 of 7

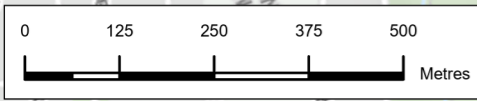
**Drawing Status** Final

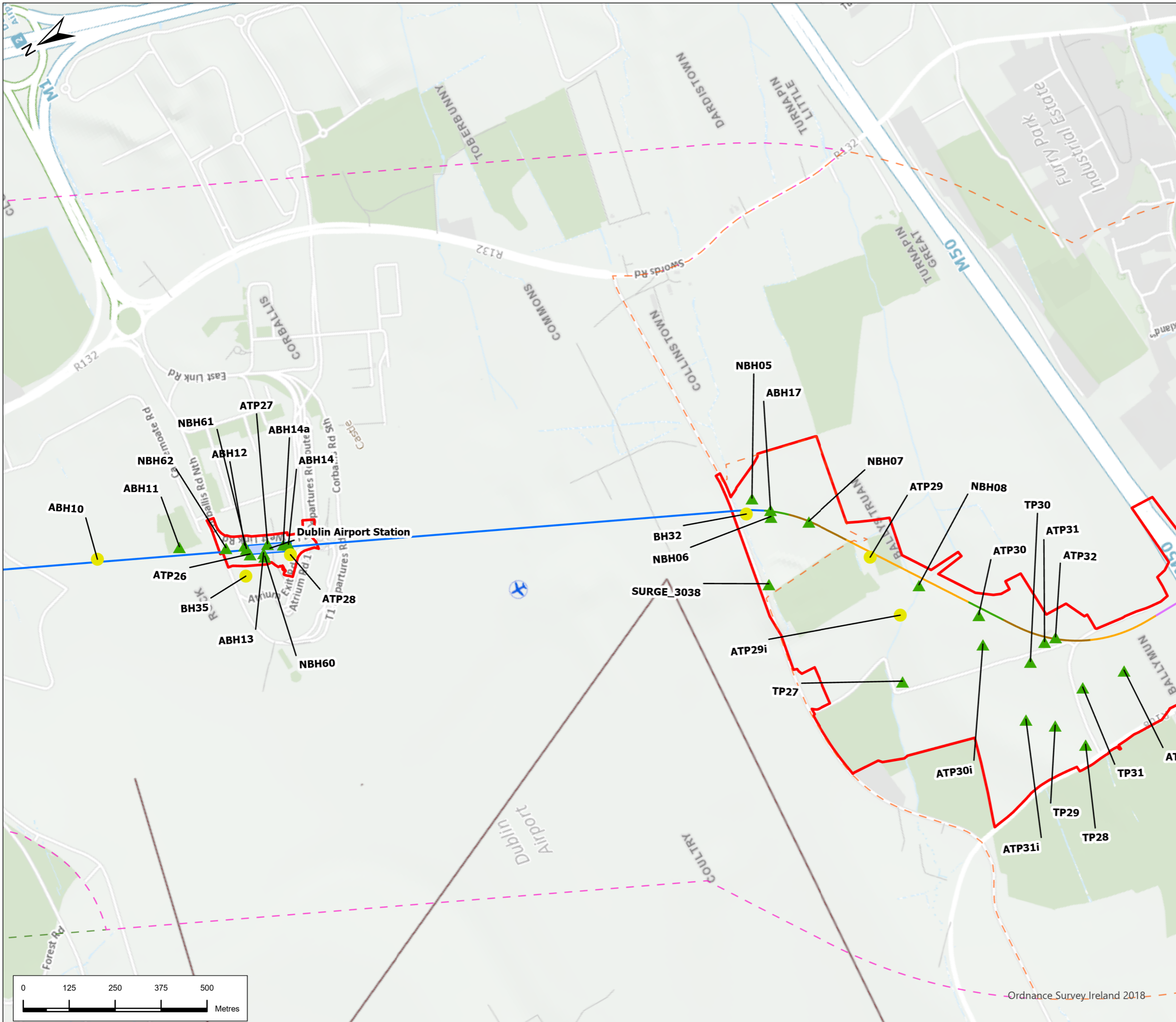
Scale @ A3: 1:10,000 DO NOT SCALE

Jacobs No. 32108600

Drawing No.	ML1-JAI-EIA-ROUT_XX-DR-Y-21086	Rev	P02
-------------	--------------------------------	-----	-----

This drawing is not to be used in whole or in part other than for the intended purpose and project as defined on this drawing. Refer to the contract for full terms and conditions.





### Legend

#### Alignment

- Cut & Cover
- Incline
- Retained Cut
- Surface
- Tunnel
- Station Locations
- Project Boundary

#### Geographic Split

- AZ1 Northern Section
- AZ2 Airport Section
- AZ3 Dardistown to Northwood
- ▲ Soil residential assessment criteria exceedance
- Soil concentration below assessment criteria



P02	8/8/22	Final Issue	FND	EP	RH	NC
Rev.	Date	Purpose of revision	Drawn	Check'd	Rev'd	Appr'd



**Drawing Title**  
**Figure 20.13 Soil Geochemical Data Assessment Criteria Exceedances**  
**Sheet 3 of 7**

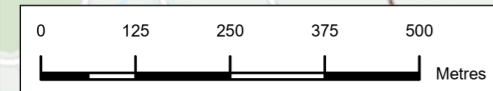
**Drawing Status** Final

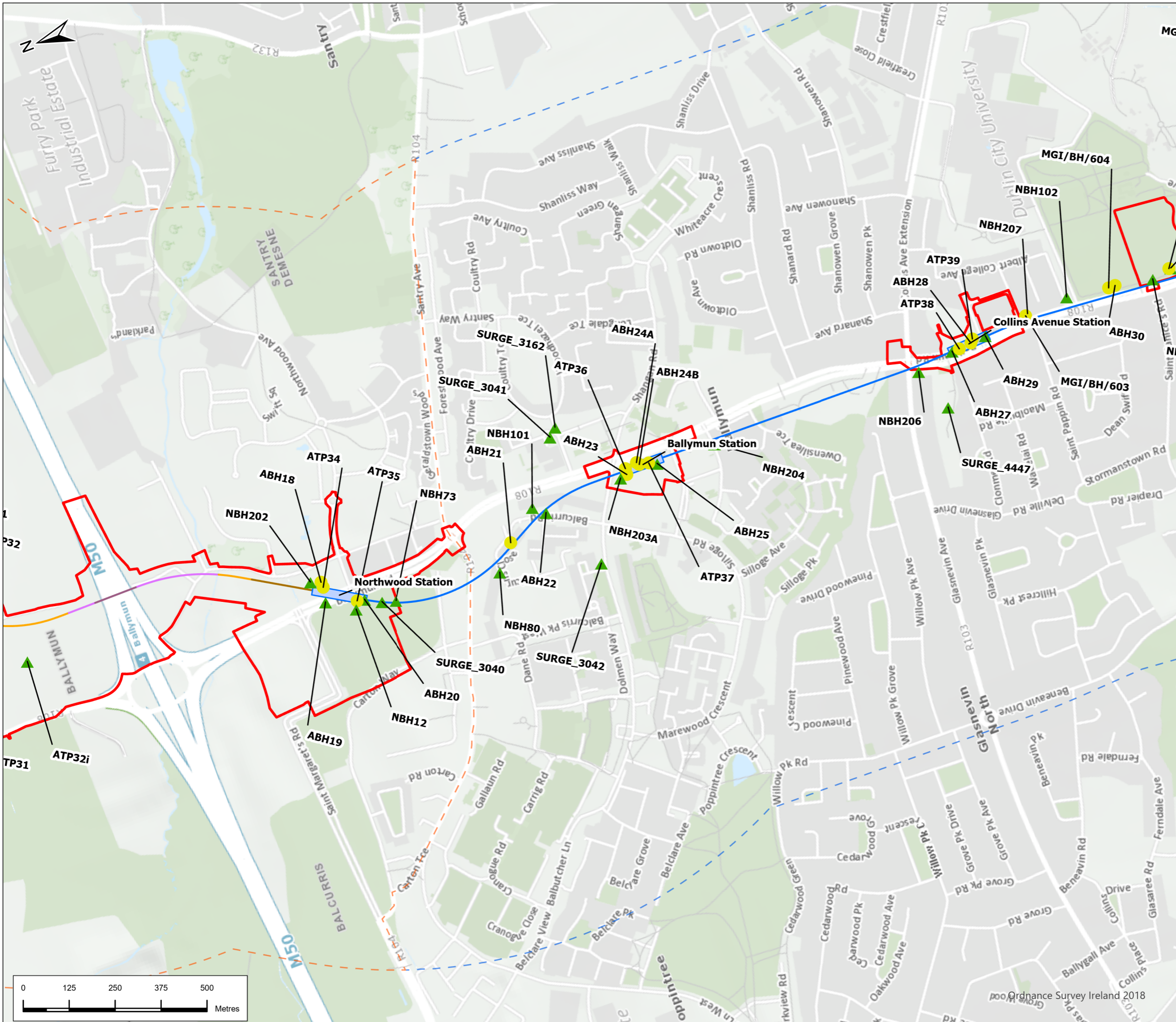
**Scale @ A3** 1:10,000 DO NOT SCALE

**Jacobs No.** 32108600

**Client No.**

<b>Drawing No.</b> ML1-JAI-EIA-ROUT_XX-DR-Y-21087	<b>Rev</b> P02
---	----------------





### Legend

**Alignment**

- Cut & Cover
- Indine
- Retained Cut
- Tunnel
- Viaduct

**Station Locations**

- Station Locations

**Project Boundary**

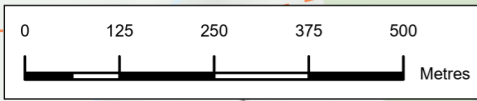
- Project Boundary

**Geographic Split**

- AZ3 Dardistown to Northwood
- AZ4 Northwood to Charlemont

**Soil residential assessment criteria exceedance**

- Soil residential assessment criteria exceedance
- Soil concentration below assessment criteria



P02	8/8/22	Final Issue	FND	EP	RH	NC
Rev.	Date	Purpose of revision	Drawn	Check'd	Rev'd	App'r'd



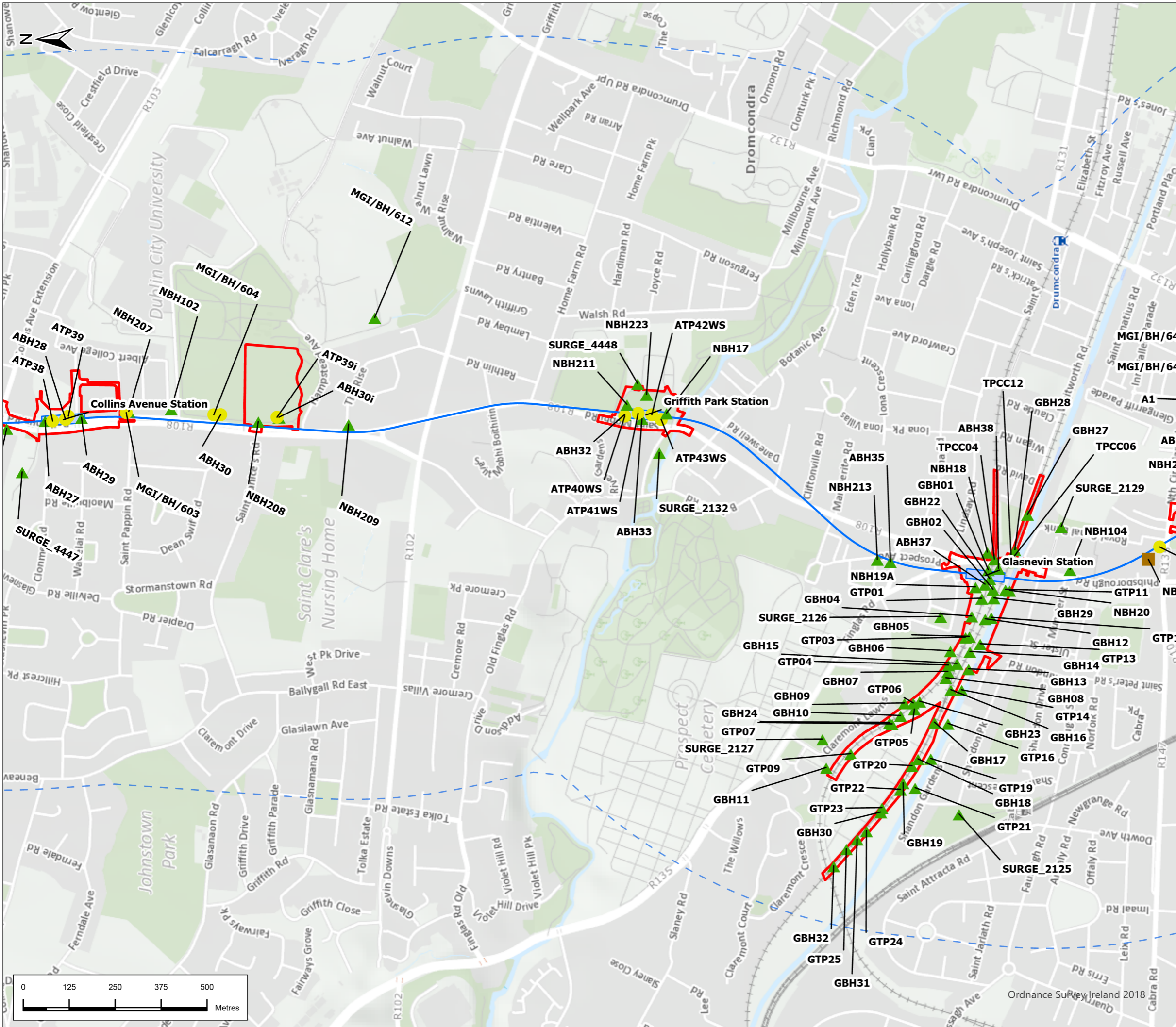
**Drawing Title**  
 Figure 20.13 Soil Geochemical Data Assessment Criteria Exceedances  
 Sheet 4 of 7

**Drawing Status** Final

Scale @ A3 1:10,000 DO NOT SCALE

Jacobs No.	32108600
Client No.	
Drawing No.	ML1-JAI-EIA-ROUT_XX-DR-Y-21088
Rev	P02

This drawing is not to be used in whole in or part other than for the intended purpose and project as defined on this drawing. Refer to the contract for full terms and conditions.

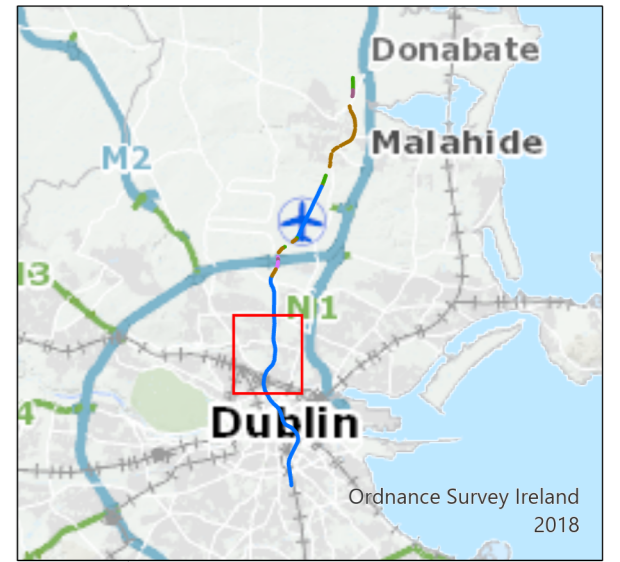


### Legend

- Tunnel
- Station Locations
- Project Boundary

### Geographic Split

- AZ4 Northwood to Charlemont
- Soil concentrations above commercial and residential assessment criteria
- Soil residential assessment criteria exceedance
- Soil concentration below assessment criteria



P02	8/8/22	Final Issue	FND	EP	RH	NC
Rev.	Date	Purpose of revision	Drawn	Check'd	Rev'd	App'r'd



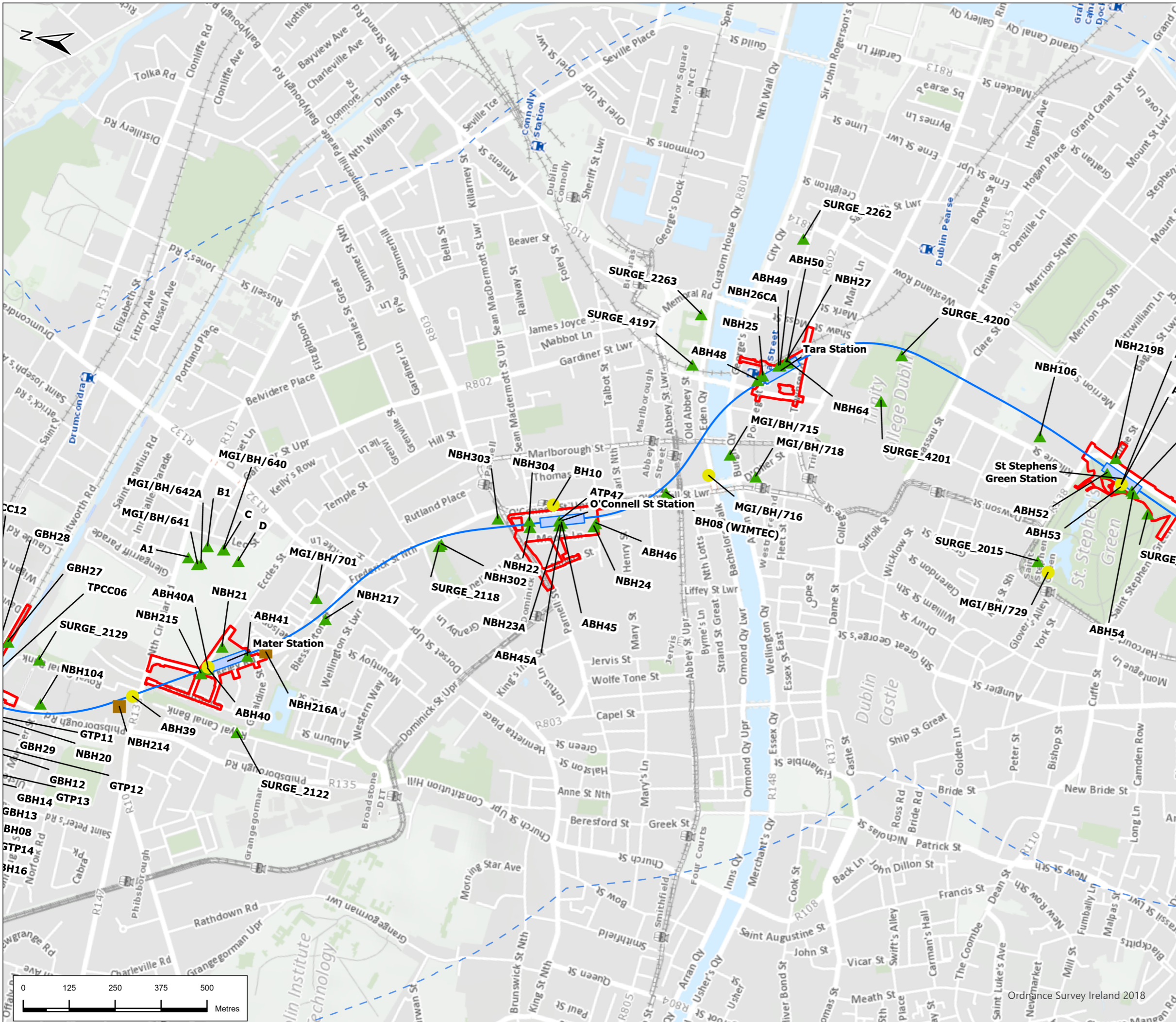
Drawing Title					
Figure 20.13 Soil Geochemical Data Assessment Criteria Exceedances Sheet 5 of 7					
Drawing Status					
Final					
Scale @ A3	1:10,000		DO NOT SCALE		
Jacobs No.	32108600				
Client No.					
Drawing No.	ML1-JAI-EIA-ROUT_XX-DR-Y-21089				Rev
					P02

This drawing is not to be used in whole in or part other than for the intended purpose and project as defined on this drawing. Refer to the contract for full terms and conditions.

© National Roads Authority (NRA) 1994-2022. This drawing is confidential and the copyright in it is owned by NRA. This drawing must not be either loaned, copied or otherwise reproduced in whole or in part or used for any purpose without the prior permission of NRA. Transport Infrastructure Ireland (TII) is an operational name of the National Roads Authority.

© Ordnance Survey Ireland 2022/ OSI\_NMA\_273. All elevations are in metres and relate to OSI Geoid Model (OSGM02) Malin Head as defined by existing Project Control. All Co-ordinates are in Irish Transverse Mercator Grid (ITM) as defined by OSI active GPS station Tallaght College (TLLG).

Path: \\seurope.jacobs.com\... (Sustainable Solutions)\Metro North\11 - Mapping\Working\ESIA\Drawings\04 20 - Fig 20.13 Soil GAC exceedances.aprx



**Legend**

**Alignment**


- Tunnel
- Station Locations
- Project Boundary

**Geographic Split**

- AZ4 Northwood to Charlemont
- Soil concentrations above commercial and residential assessment criteria
- ▲ Soil residential assessment criteria exceedance
- Soil concentration below assessment criteria



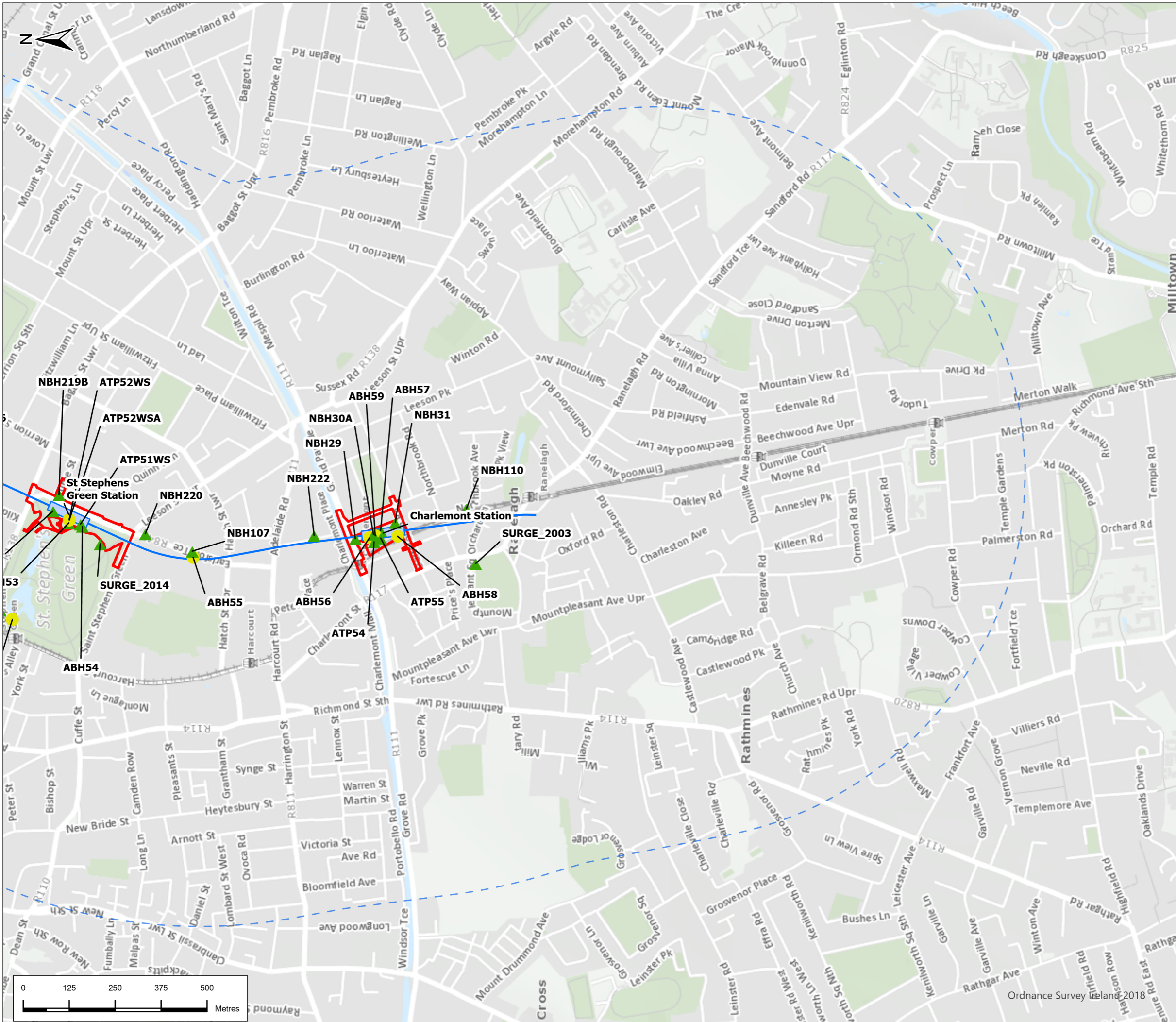
P02	8/8/22	Final Issue	FND	EP	RH	NC
Rev.	Date	Purpose of revision	Drawn	Check'd	Rev'd	Appr'd



Drawing Title  
**Figure 20.13 Soil Geochemical Data Assessment Criteria Exceedances Sheet 6 of 7**




Drawing Status	Final	
Scale @ A3	1:10,000	DO NOT SCALE
Jacobs No.	32108600	
Client No.		
Drawing No.	ML1-JAI-EIA-ROUT_XX-DR-Y-21090	Rev P02

This drawing is not to be used in whole in or part other than for the intended purpose and project as defined on this drawing. Refer to the contract for full terms and conditions.  
 © National Roads Authority (NRA) 1994-2022. This drawing is confidential and the copyright in it is owned by NRA. This drawing must not be either loaned, copied or otherwise reproduced in whole or in part or used for any purpose without the prior permission of NRA. Transport Infrastructure Ireland (TII) is an operational name of the National Roads Authority.  
 © Ordnance Survey Ireland 2022/ OSI\_NMA\_273. All elevations are in metres and relate to OSI Geoid Model (OSGM02) Malin Head as defined by existing Project Control. All Co-ordinates are in Irish Transverse Mercator Grid (ITM) as defined by OSI active GPS station Tallaght College (TLLG).






**Legend**

**Alignment**

-  Tunnel
-  Station Locations
-  Project Boundary

**Geographic Split**

-  AZ4 Northwood to Charlemont
-  Soil residential assessment criteria exceedance
-  Soil concentration below assessment criteria



P02	8/8/22	Final Issue	FND	EP	RH	NC
Rev.	Date	Purpose of revision	Drawn	Check'd	Rev'd	App'r'd



Drawing Title: **Figure 20.13 Soil Geochemical Data Assessment Criteria Exceedances Sheet 7 of 7**

Drawing Status	Final	
Scale @ A3	1:10,000	DO NOT SCALE
Jacobs No.	32108600	
Client No.		

Drawing No.	ML1-JAI-EIA-ROUT_XX-DR-Y-21091	Rev	P02
-------------	--------------------------------	-----	-----

This drawing is not to be used in whole or in part other than for the intended purpose and project as defined on this drawing. Refer to the contract for full terms and conditions.